

# Park Map










## CAUTION




This line is used by high speed trains. It is your responsibility to cross safely. Use only the footpath provided.



Electrical hook-ups throughout the park  
 Hard standing pitches  
 Dogs welcome in designated areas

### Key

-  Super Pitches
-  Overnight Grass / Hard standing with pets
-  Grass pitches short stay - with pets
-  Hard standing short stay - no pets
-  Long stay park - no pets
-  Long stay park - no pets
-  Static Caravan Holiday Homes
-  Hire Fleet Holiday Caravans
-  Glamping Pods

- A** Toilets  
 Dishwashing facilities  
 Showers  
 Dog shower  
 Babies' changing room  
 Family bathroom  
 Disabled shower  
 Disabled toilet  
 Motor home discharge point  
 Chemical disposal  
 Dog shower
- B** Toilets  
 Showers  
 Dishwashing facilities  
 Chemical disposal  
 Launderette
-  Fire Points
-  AED Defibrillator
-  Taps

- 1** PARK RECEPTION, INFORMATION CENTRE & CARAVAN SALES OFFICE
- 2** GLAMPING VILLAGE
- 3** SECURITY BARRIERS
- 4** SHOP
- 5** POST BOX - (Not In Use)
- 6** AMUSEMENT CENTRE
- 7** RESTAURANT
- 8** CAR PARK
- 9** RECYCLING & REFUSE POINT
- 10** MOTOR HOME WATER TAP
- 11** FISHING LAKE
- 12** ENTRANCE TO DOG WALK AREA
- 13** THE NITE OWL
- 14** LOUNGE BAR

- 15** SWIMMING/LEISURE POOL
- 16** CHILDREN'S ADVENTURE PLAYGROUND
- 17** FUSION LEISURE CENTRE
- 18** SALES AREA

← To Burnham-on-Sea (1 mile)

Gate to paved walk way to Burnham-on-Sea (25mins)

→ To A38 and M5